

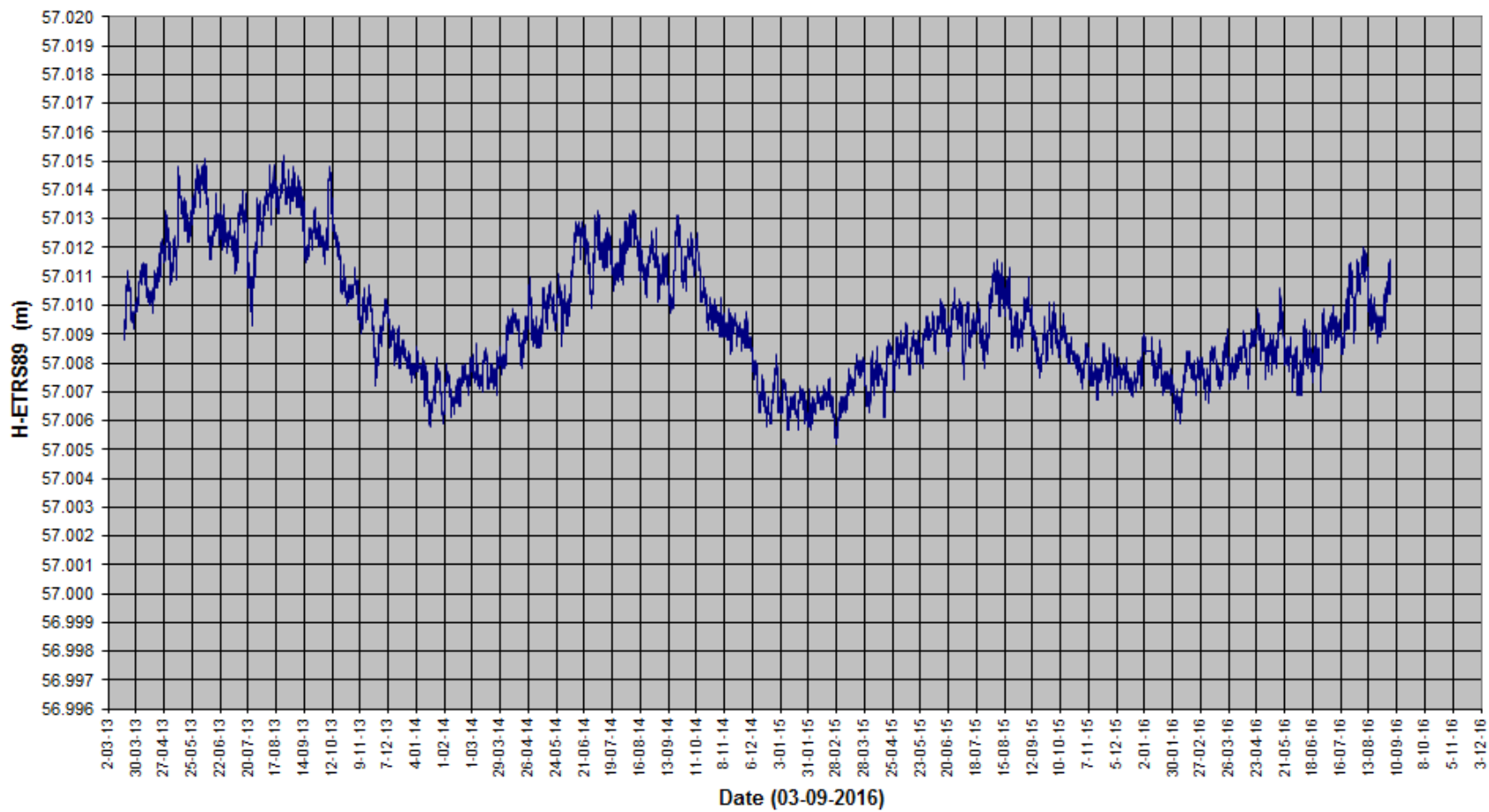
Locatie	Start monitoring	Absolute verticale beweging sinds start monitoring [mm]	Lin. Snelheid 03-09-16 [mm/jaar]	Standaardafw. Van snelheid [mm/jaar]
Emden (0647)	19-03-2013	-0.5	1.3	0.9
Delfzijl	21-03-2014	-6.7	-2.1	0.4
Eemskanaal	20-02-2014	-11.2	-3.7	0.5
Froombosch	02-03-2014	-11.4	-4.1	0.5
Overschild	26-02-2014	-7.2	-2.6	0.6
Stedum	02-04-2014	-11.1	-4.8	0.4
Ten Post	19-03-2013	-20.6	-4.3	1.0
Tjuchem	23-02-2014	-8.4	-3.6	0.6
Usquert	05-04-2014	-1.6	-0.7	0.6
Veendam	19-03-2013	-17.0	-3.9	0.5
't Zandt	23-02-2014	-10.4	-3.6	0.6
Zuiderveen	27-02-2014	-9.1	-2.7	0.6
Zeerijp	31-03-2014	-11.8	-4.8	0.6

Deze berekening bevat alle GPS-data t/m 03-09-2016.

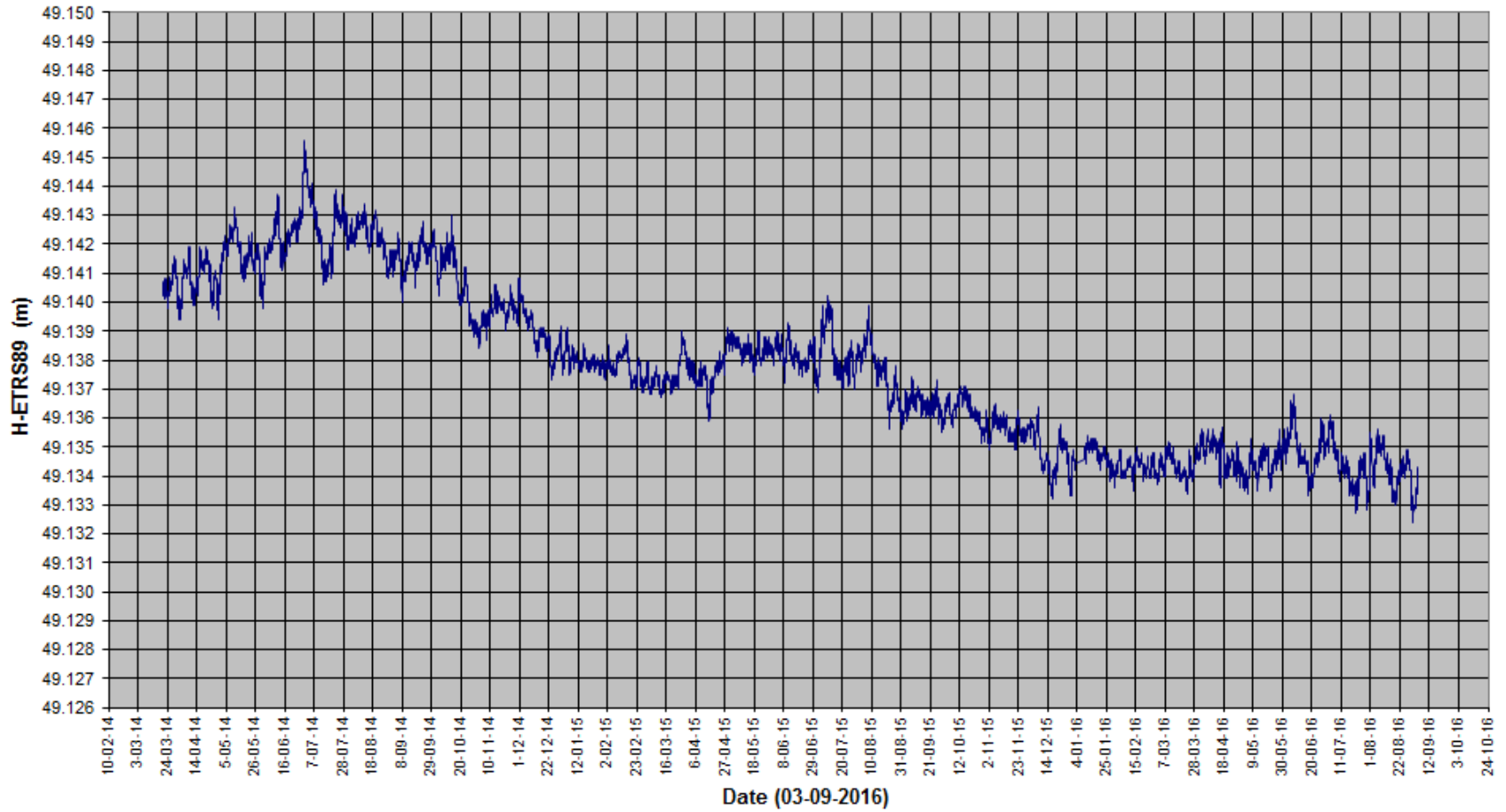
Opmerkingen:

21-10-2015	Vervanging antenne op station Veendam: Oude antenne: 383-0189 TPSCR.G3 TPSH Nieuwe antenne: 762-11932 TPSCR.G5 TPSH
03-01-2016	In verband met ijzel op de GPS-antennes in Groningen konden er geen betrouwbare hoogten berekend worden voor de periode 3 t/m 8 januari 2016.

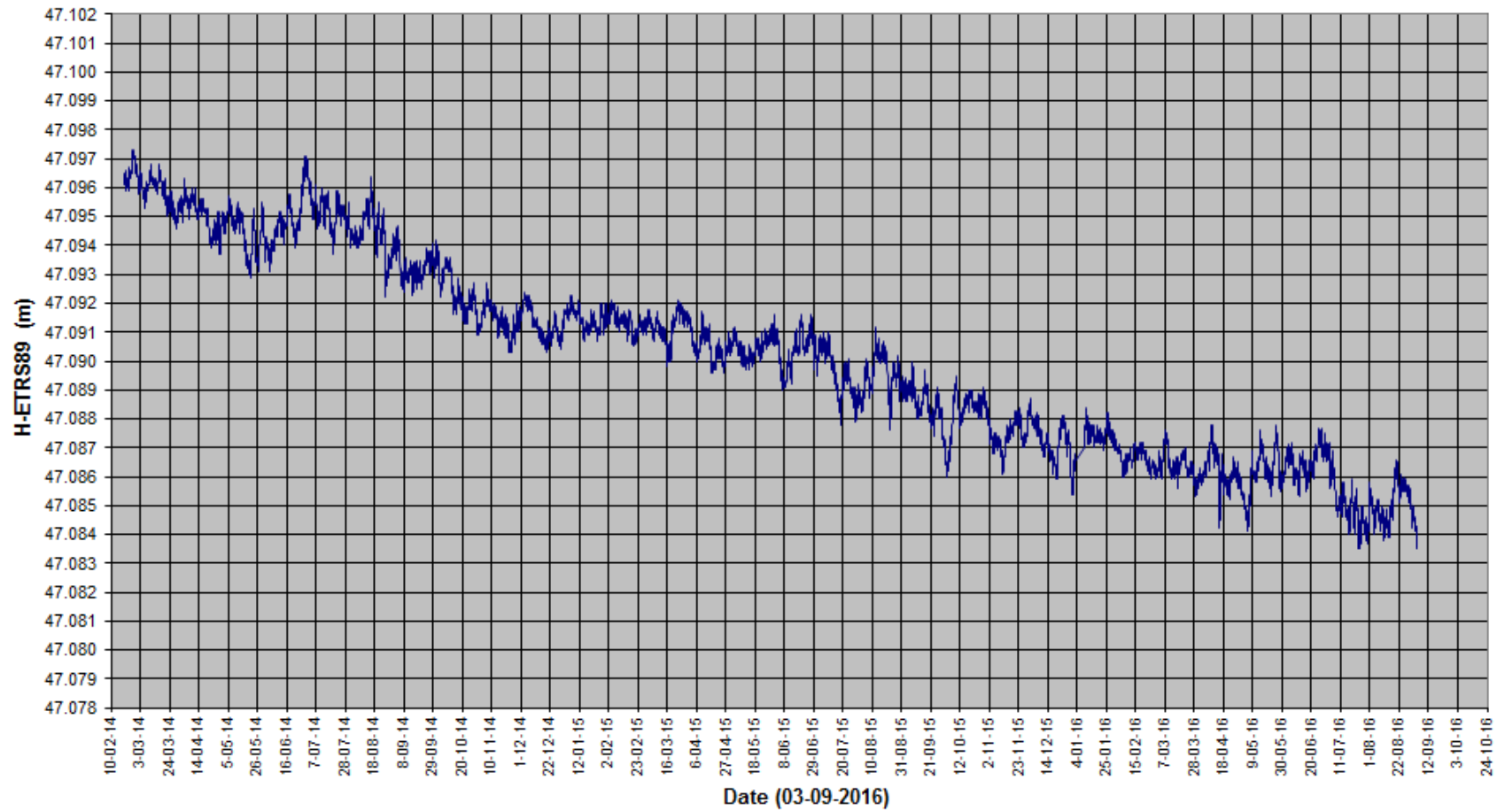
GEO++ GNSMART H-ETRS89 Emden



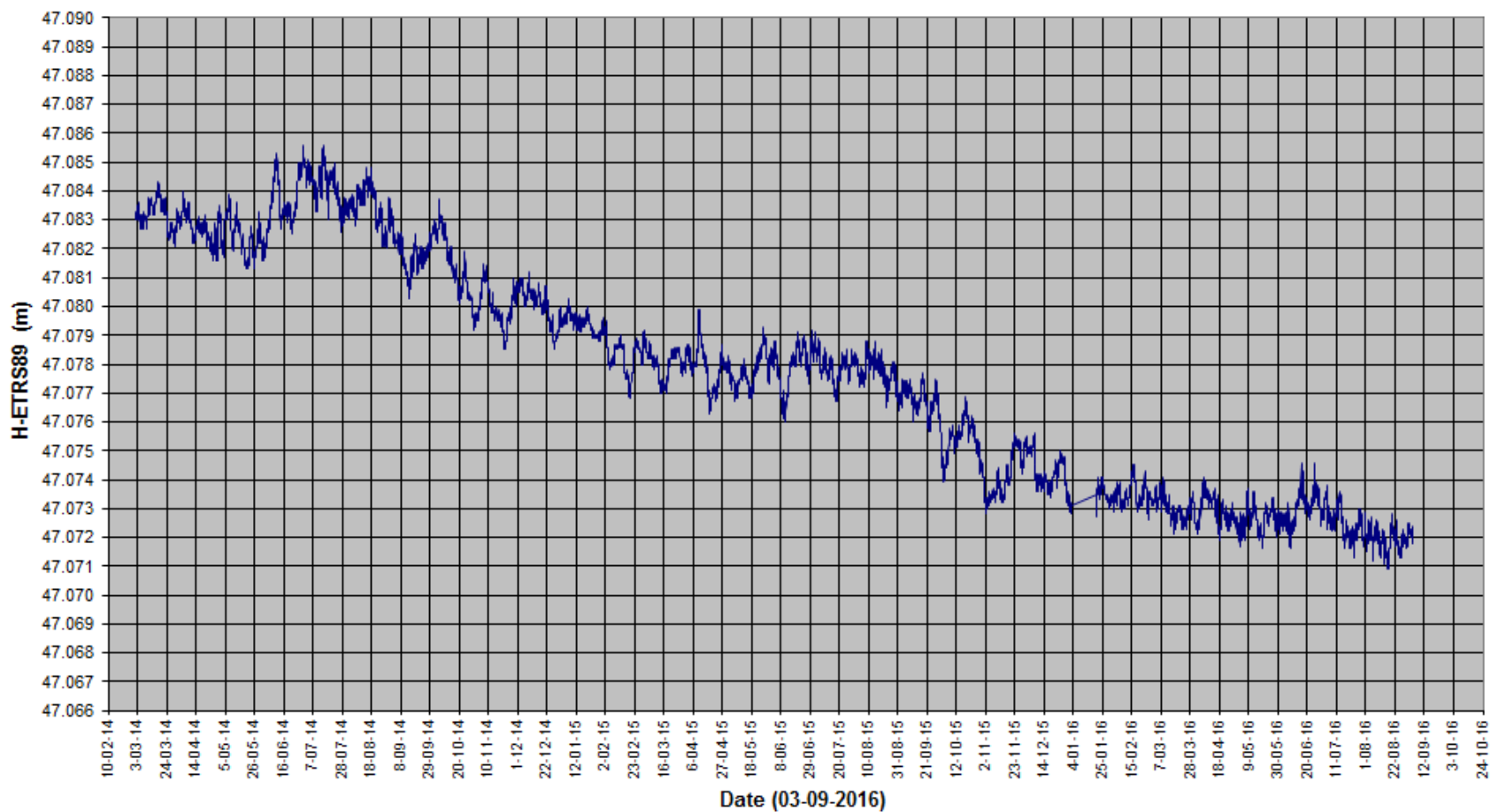
GEO++ GNSMART H-ETRS89 DZL



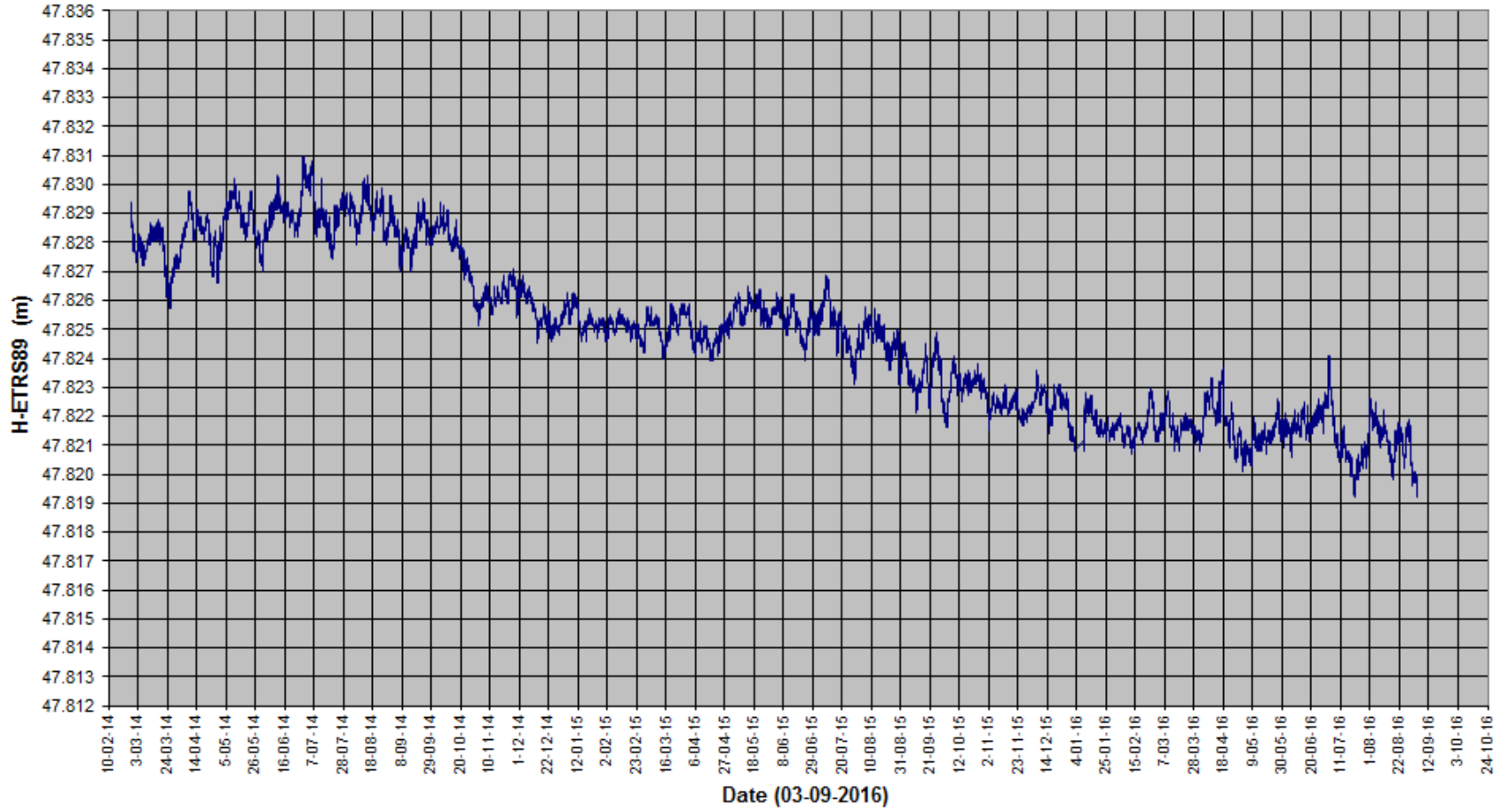
GEO++ GNSMART H-ETRS89 EKL



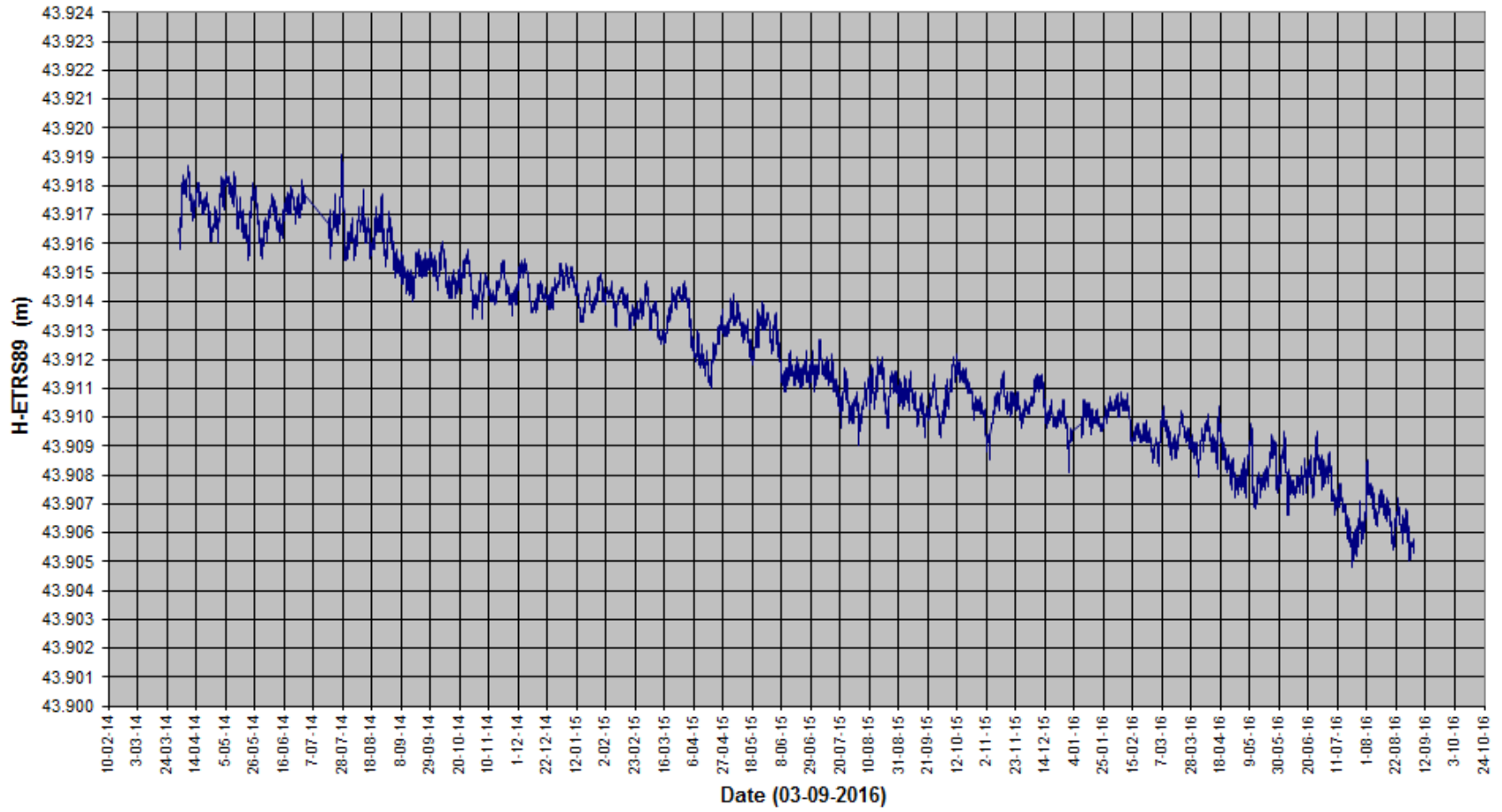
GEO++ GNSMART H-ETRS89 FRB



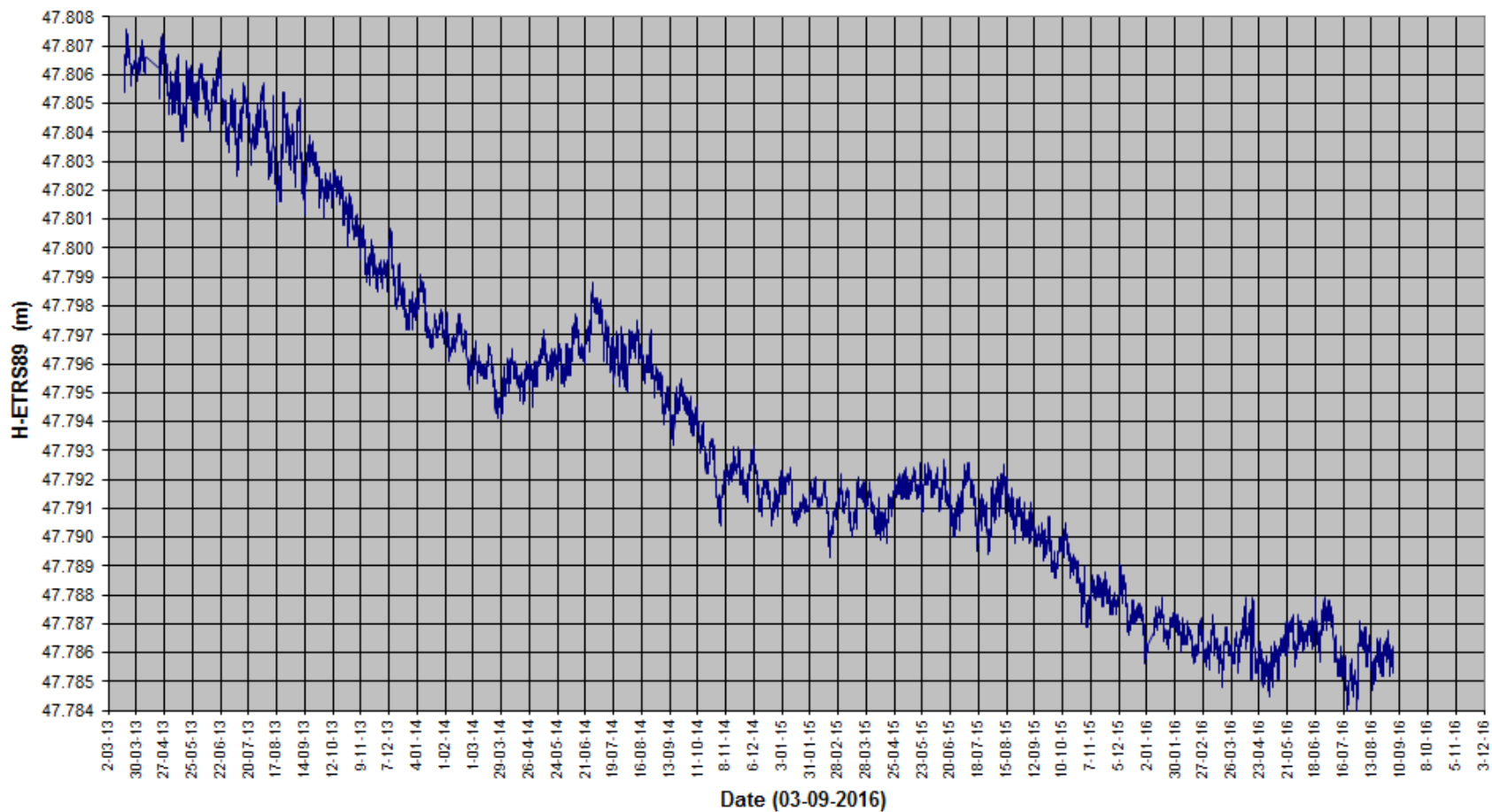
GEO++ GNSMART H-ETRS89 OVS



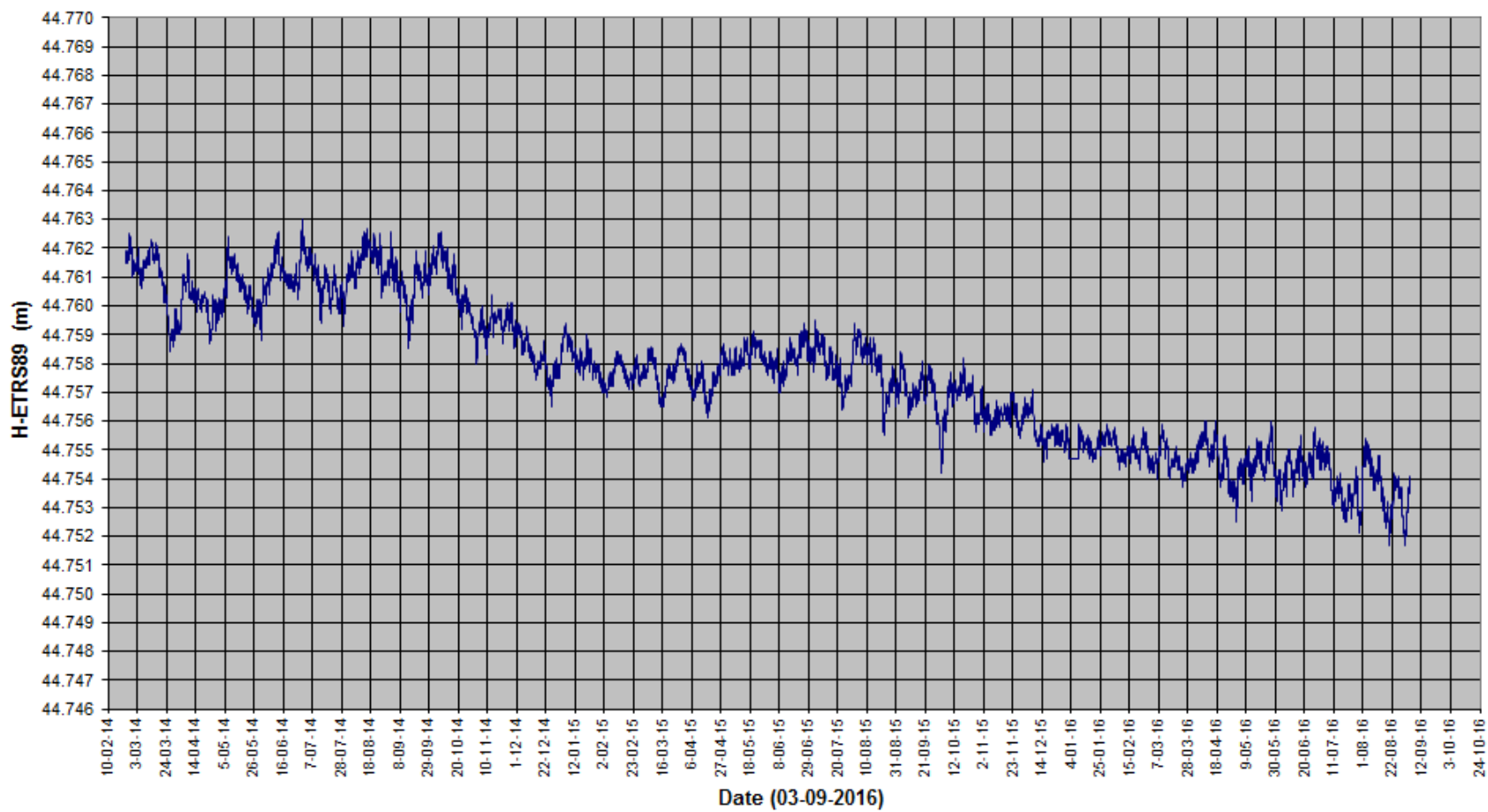
GEO++ GNSMART H-ETRS89 SDM



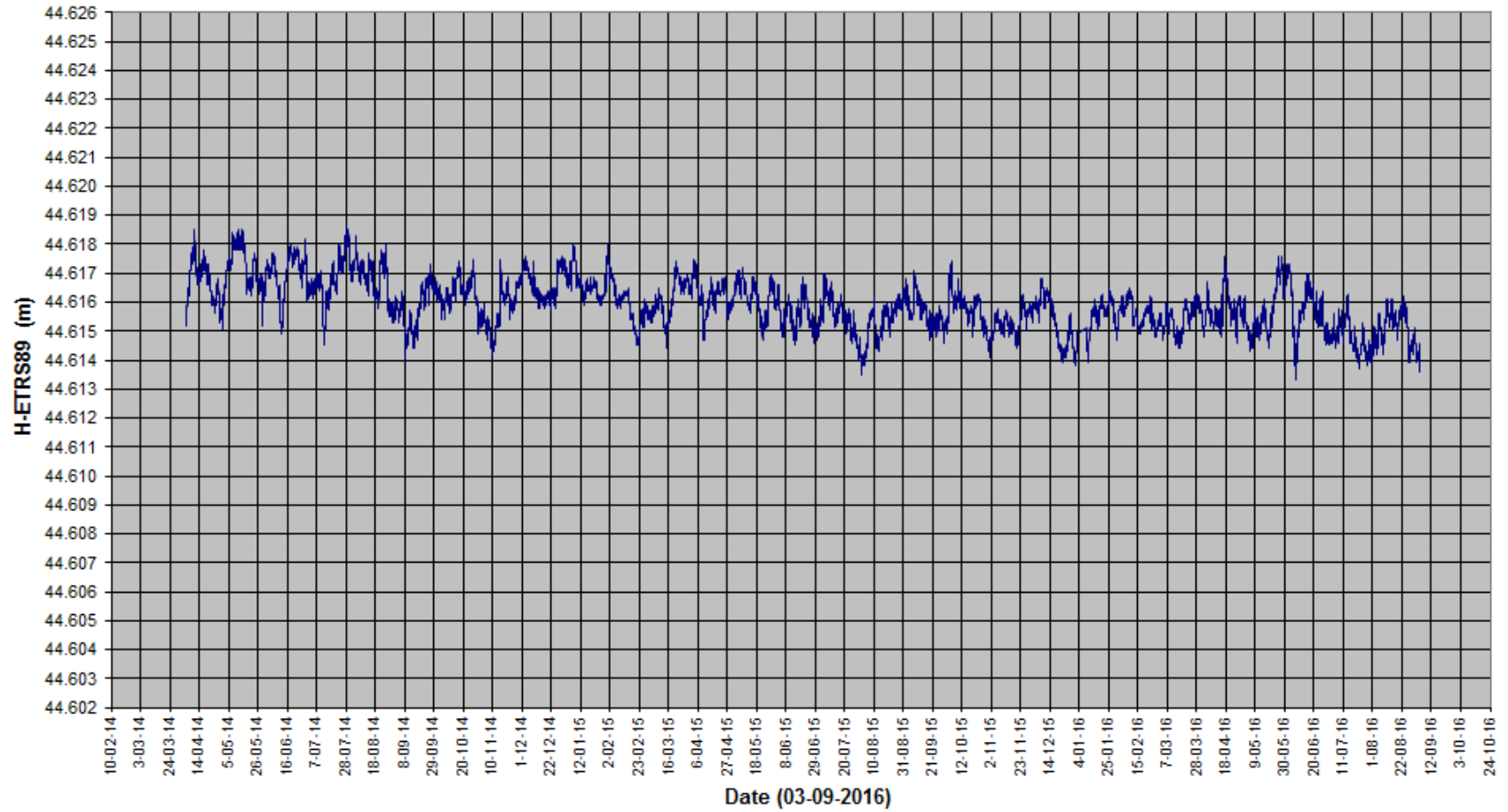
GEO++ GNSMART H-ETRS89 POS



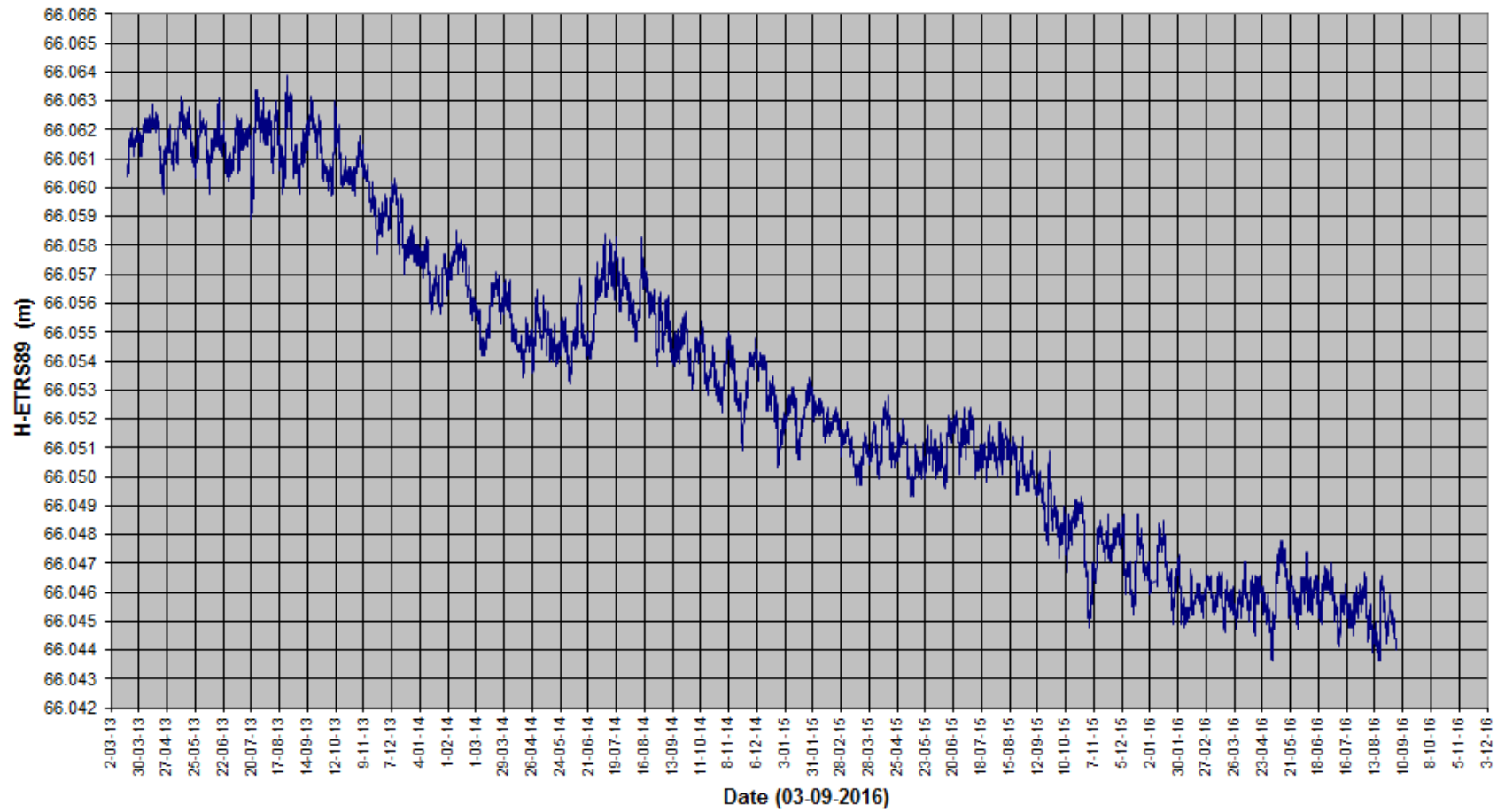
GEO++ GNSMART H-ETRS89 TJM



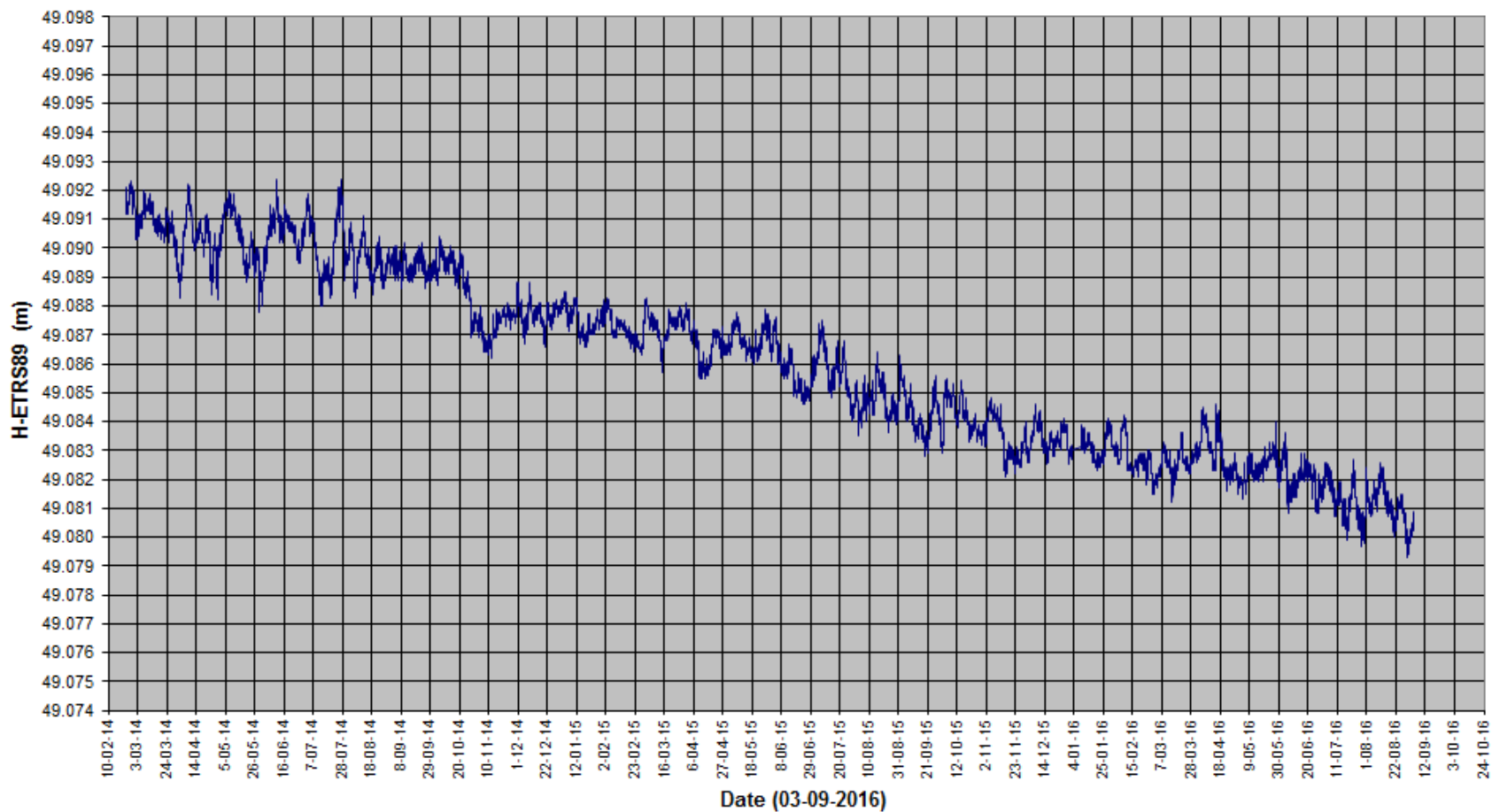
GEO++ GNSMART H-ETRS89 USQ



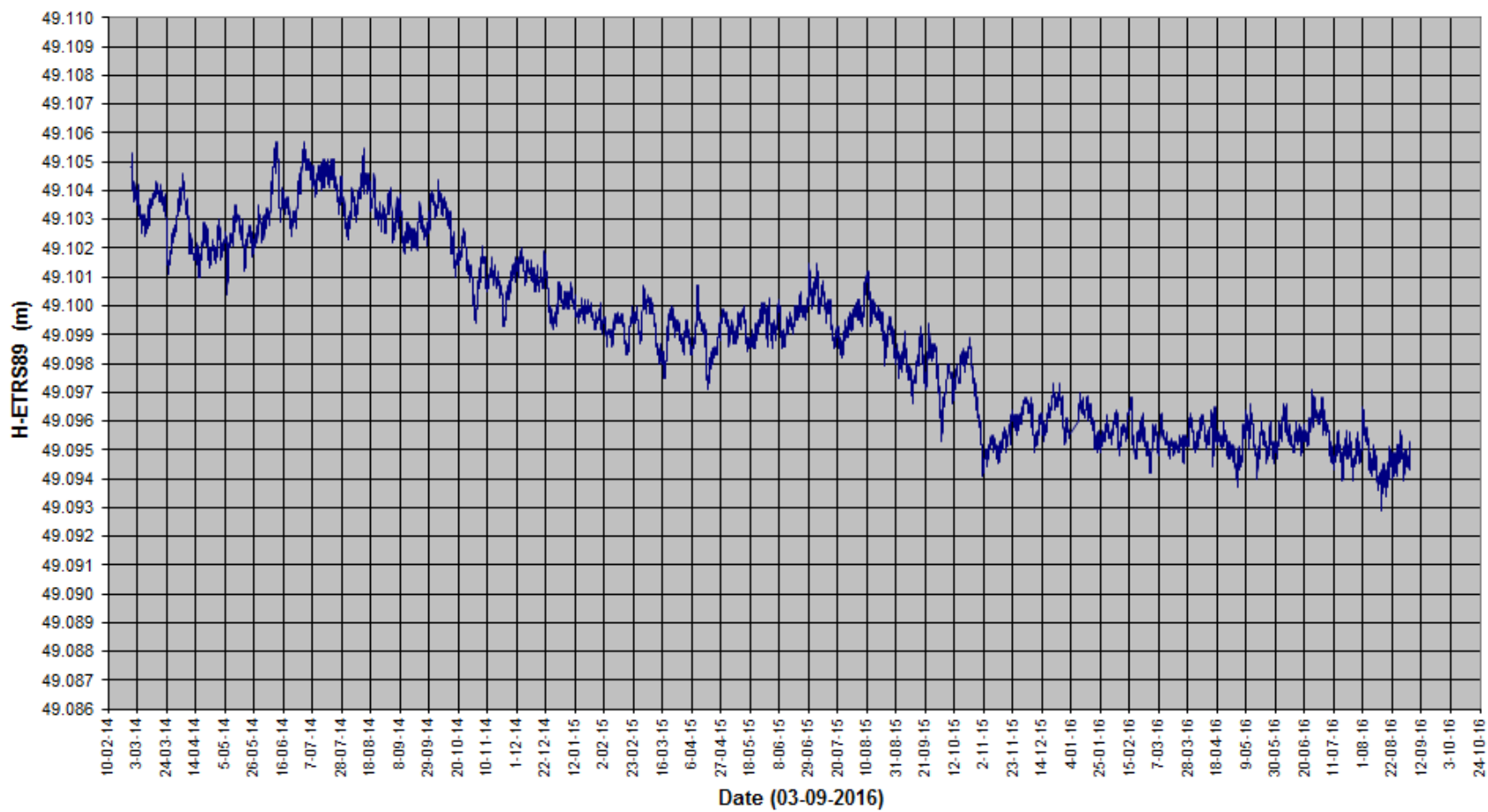
GEO++ GNSMART H-ETRS89 VEEN



GEO++ GNSMART H-ETRS89 ZND



GEO++ GNSMART H-ETRS89 ZVN



GEO++ GNSMART H-ETRS89 ZRP

