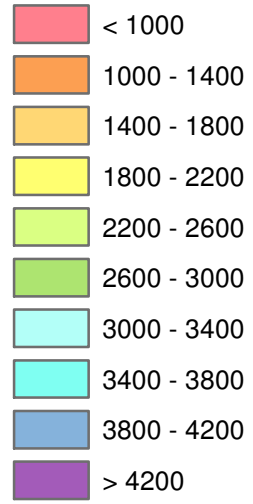


3°E 4°E 5°E 6°E 7°E 8°E



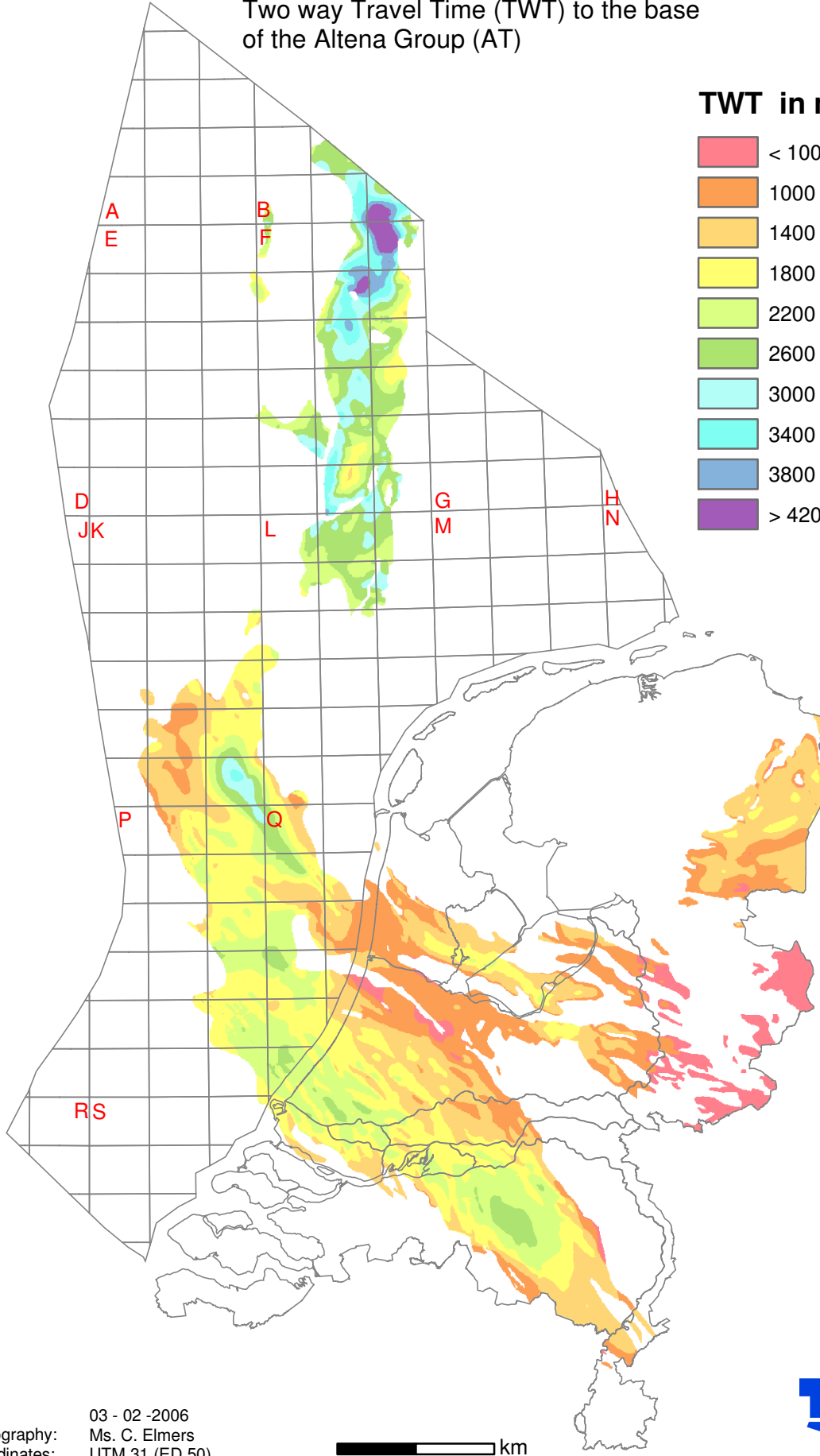
Two way Travel Time (TWT) to the base of the Altena Group (AT)

TWT in ms

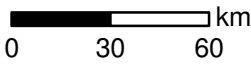


55°N
54°N
53°N
52°N
51°N

55°N
54°N
53°N
52°N
51°N



Date: 03 - 02 - 2006
Cartography: Ms. C. Elmers
Coordinates: UTM 31 (ED 50)



3°E 4°E 5°E 6°E 7°E