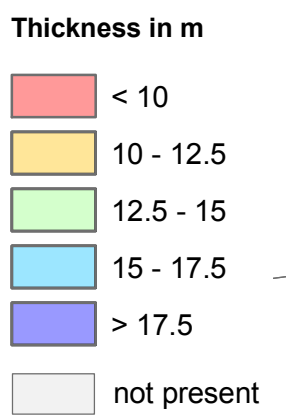
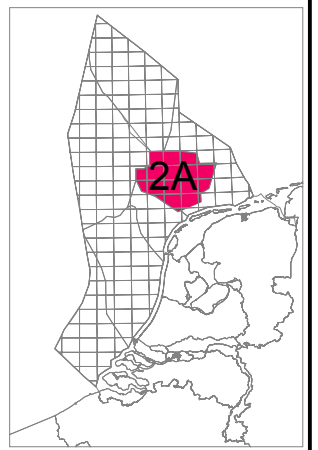
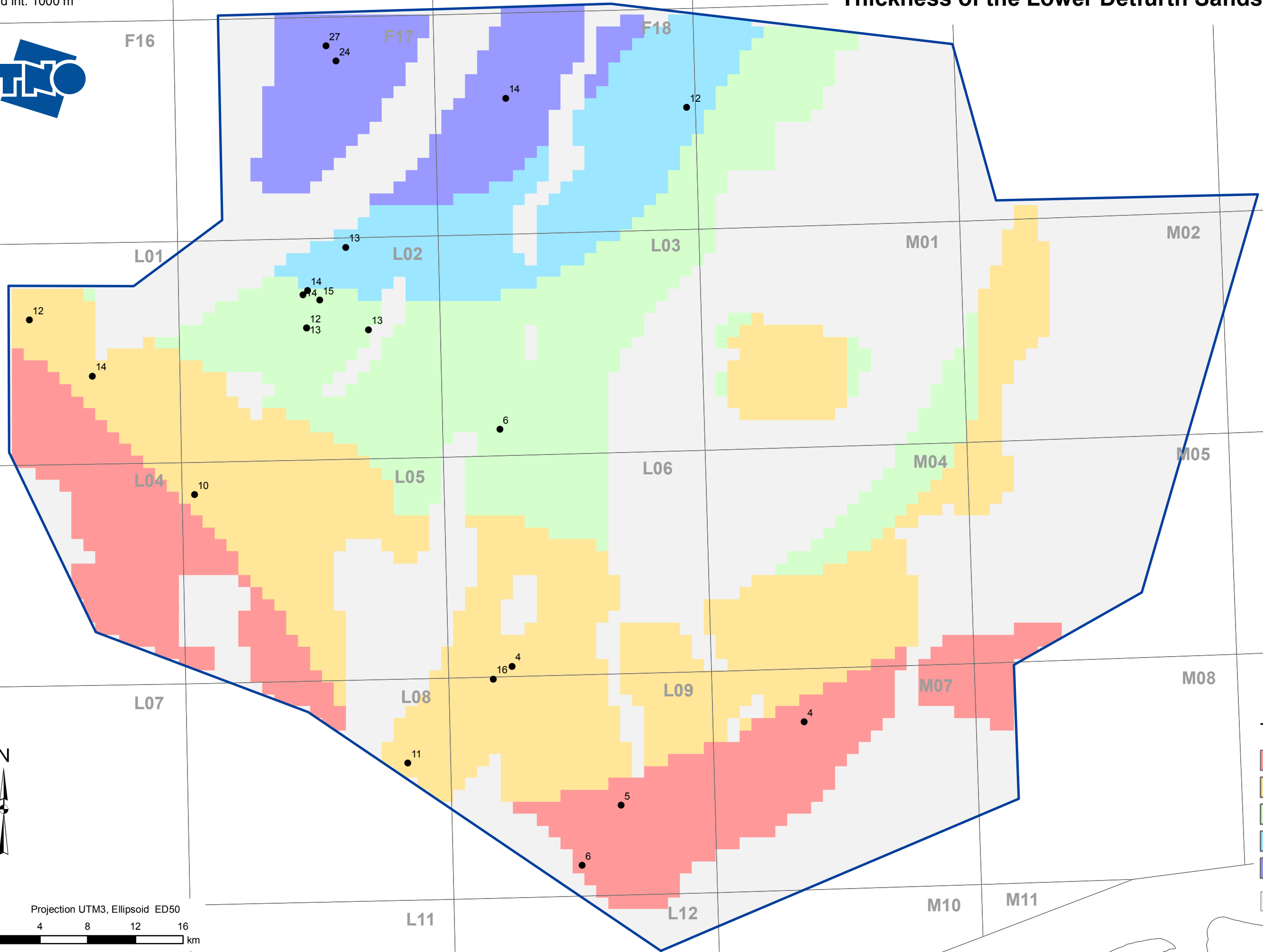


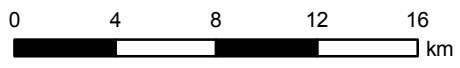
NCP-2A
Grid int. 1000 m



Thickness of the Lower Detsfurth Sandstone Member



Projection UTM3, Ellipsoid ED50



5°0'0"E

54°1'00"N
54°0'00"N
53°5'00"N
53°4'00"N
53°3'00"N